
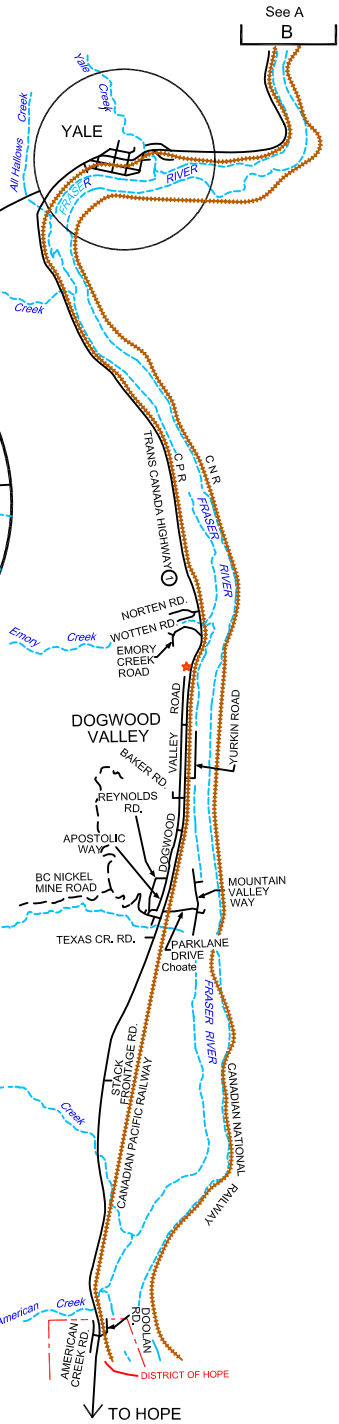
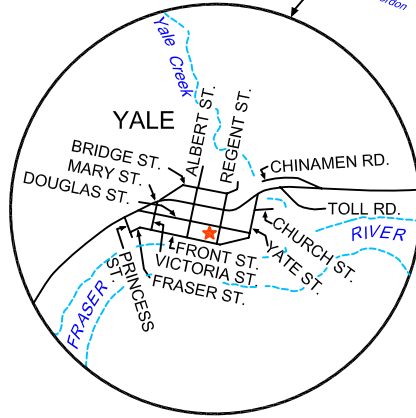
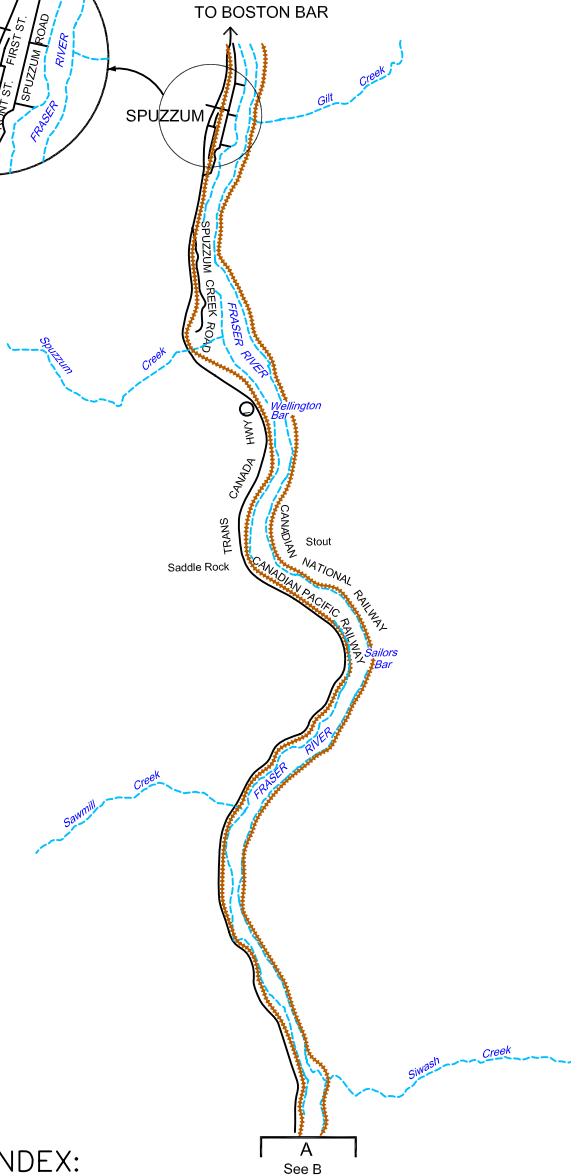
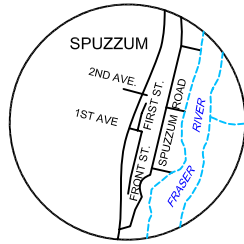


# ROAD MAP – ELECTORAL AREA B NORTH HALF



## ROAD INDEX:

ALBERT ST.	D5	DOOLAN RD.	H6	NORTEN RD.	D6	TOLL RD.	D5
AMERICAN CREEK RD.	H6	DOUGLAS ST.	D5	PARKLANE DR.	F6	TRANS CANADA HWY No.1	B2-G2,
APOSTOLIC WAY	E6-F6	EMORY CREEK RD.	D6	PRINCESS ST.	D5	VICTORIA ST.	A7-H6
BAKER RD.	E6	FIRST ST.	A1	REGENT ST.	D5	WOTTEN RD.	D6
BC NICKEL MINE RD.	F6	FRASER ST.	D5	REYNOLDS RD.	E6-F6	YATE ST.	D5
BRIDGE ST.	D5	FRONT ST.	D5	SPUZZUM RD.	A1	YURKIN RD.	E6
CHINAMEN RD.	D5	FRONT ST.	A1-B1	SPUZZUM CREEK RD.	B2-C2	1st AVE.	A1
CHURCH ST.	D5	MARY ST.	D5	STACK FRONTAGE RD.	G6	2nd AVE.	A1
DOGWOOD VALLEY RD.	E6	MOUNTAIN VALLEY WAY	F6	TEXAS CREEK RD.	F6		



★ FIRE HALL LOCATIONS