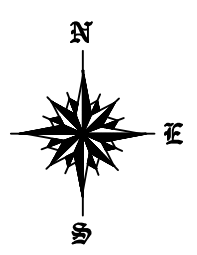
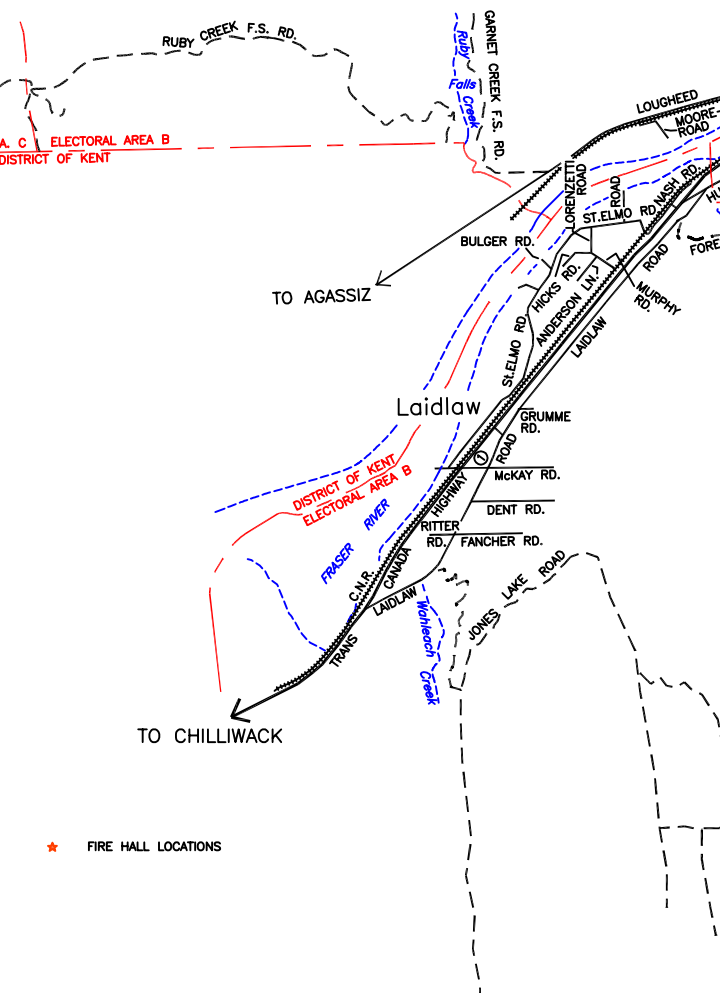
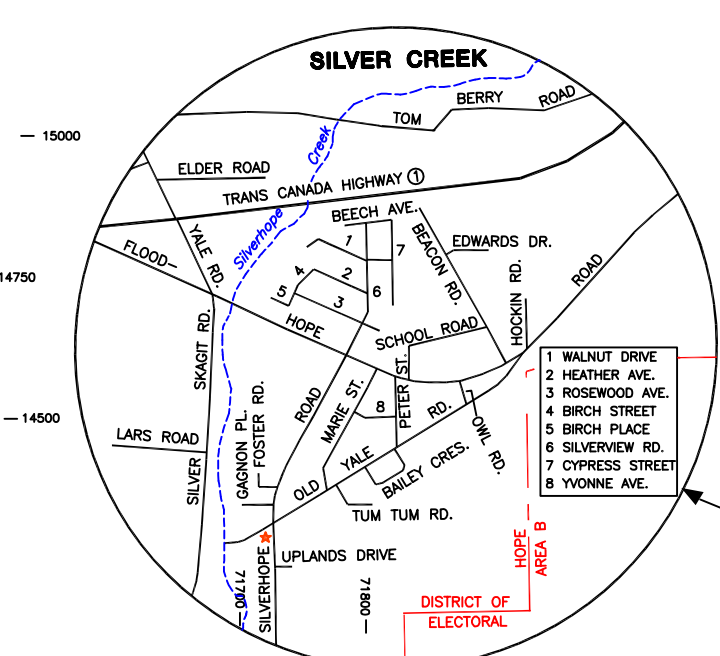
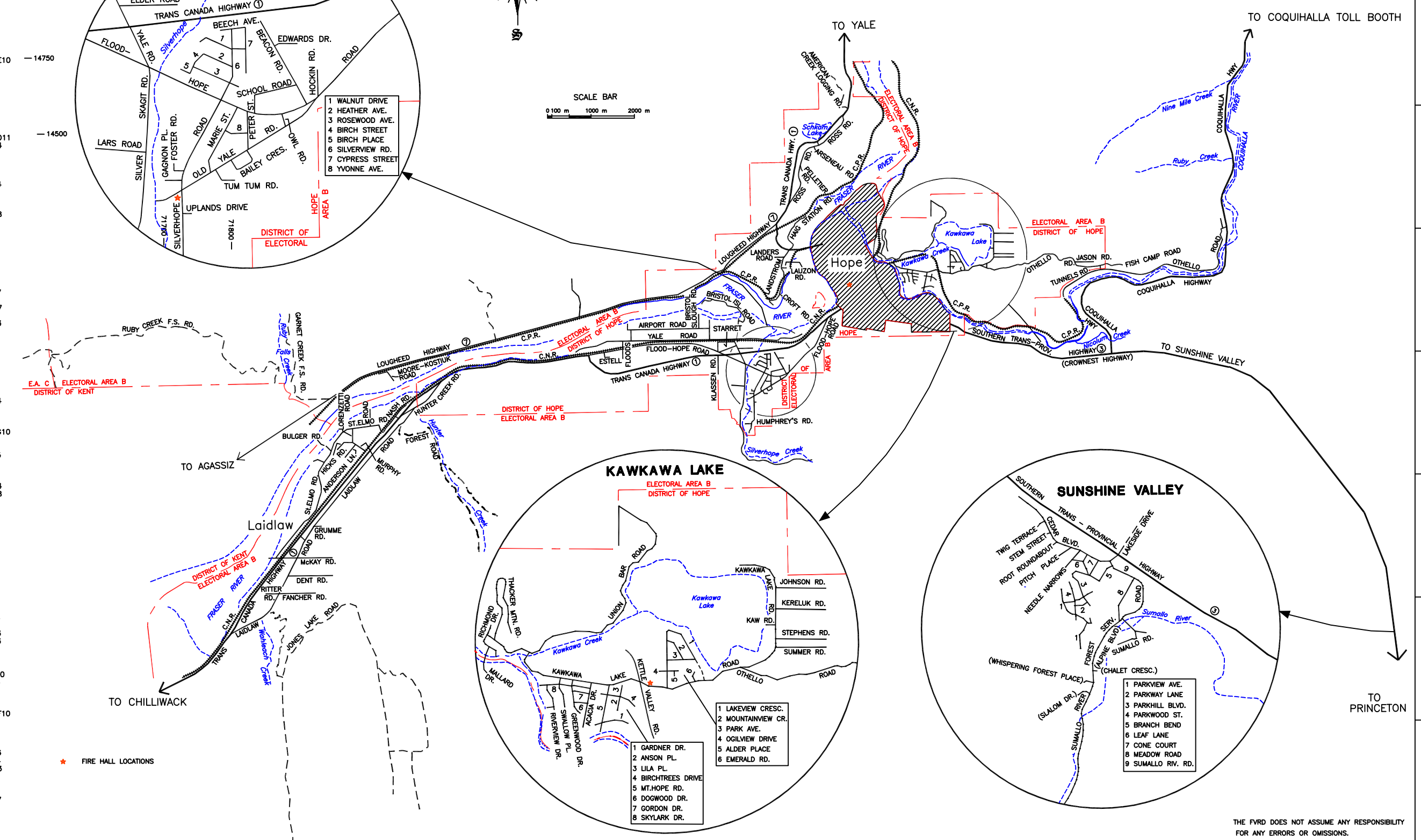


**ROAD INDEX:**

|                             |         |
|-----------------------------|---------|
| ACACIA DR.                  | G6      |
| AIRPORT RD.                 | D7      |
| ALDER PL.                   | G7      |
| ALPINE BLVD.                | G10     |
| AMERICAN CREEK LOGGING RD.  | B8      |
| ANDERSON LN.                | E4      |
| ANSON PL.                   | G6      |
| ARESNEAU RD.                | C8      |
| BAILY CRES.                 | C4      |
| BEACON RD.                  | B4      |
| BEECH AVE.                  | B4      |
| BIRCH PL.                   | B3      |
| BIRCH ST.                   | B3      |
| BIRCHTREES DR.              | G7      |
| BRANCH BEND                 | F10     |
| BRISTOL ISL. RD.            | D7      |
| BRISTOL SLOUGH RD.          | D7      |
| BULGER RD.                  | E4      |
| CEDAR BLVD.                 | F10     |
| CHALET CRES.                | G10     |
| CONE COURT                  | F10     |
| COQUIHALLA HWY. 5           | B11-E10 |
| CROFT RD.                   | D8      |
| CYPRESS ST.                 | B4      |
| DENT RD.                    | B4      |
| DOGWOOD DR.                 | G6      |
| EDWARDS DR.                 | B4      |
| ELDER RD.                   | B3      |
| EMERALD RD.                 | G7      |
| ESTELL RD.                  | E6      |
| FANDOR RD.                  | F4      |
| FISH CAMP RD.               | D10-D11 |
| FLOOD-HOPE RD.              | B3-B4   |
| FLOODS RD.                  | E7      |
| FOSTER RD.                  | C3      |
| GAGNON PL.                  | C3      |
| GARDNER DR.                 | G6      |
| GARNET CREEK F.S. RD.       | D4-E4   |
| GORDON DR.                  | G6      |
| GREENWOOD DR.               | G6      |
| GRUMME RD.                  | F4      |
| HAIG STATION RD.            | C8-D8   |
| HEATHER AVE.                | B3      |
| HICKS RD.                   | E4      |
| HOCKIN RD.                  | B4      |
| HUMPHREY'S RD.              | E8      |
| HUNTER CREEK RD.            | E5      |
| JASON RD.                   | D10     |
| JOHNSON RD.                 | F8      |
| JONES LAKE RD.              | G4      |
| KAW RD.                     | G11     |
| KAWKAWA LAKE RD.            | G6-F7   |
| KERELUK RD.                 | G8      |
| KETTLE VALLEY RD.           | G7-H7   |
| KLASSEN RD.                 | E7      |
| LAIDLAW RD.                 | E5-G3   |
| LAKESIDE DR.                | F10     |
| LAKEVIEW CRES.              | G7      |
| LANDERS RD.                 | D8      |
| LARS RD.                    | C3      |
| LAUZON RD.                  | D8      |
| LEAF LN.                    | F10     |
| LILA PL.                    | G6      |
| LANDSTROM RD.               | D8      |
| LORENZETTI RD.              | E4      |
| LOUGHEED HWY. 7             | D8-E4   |
| MALLARD DR.                 | G5      |
| MARIE ST.                   | C3      |
| McKAY RD.                   | F4      |
| MEADOW RD.                  | F10-G10 |
| MOUNTAINVIEW CRES.          | G7      |
| Mt. HOPE RD.                | G6      |
| MURPHY RD.                  | E4-E5   |
| NASH RD.                    | E5      |
| NEEDLE NARROWS              | F10     |
| OGILVIEW DR.                | G7      |
| OLD YALE RD.                | C3-C4   |
| OTHELLO RD.                 | G7-G8   |
| OWL RD.                     | C4      |
| PARK AVE.                   | G7      |
| PARKHILL BLVD.              | F10     |
| PARKVIEW AVE.               | G10     |
| PARKWAY LN.                 | G10     |
| PARKWOOD ST.                | F10     |
| PELLETIER RD.               | C8      |
| PETER ST.                   | C4      |
| PITCH PL.                   | F10     |
| RICHMOND DR.                | G5      |
| RITTER RD.                  | F4      |
| RIVERVIEW DR.               | G6      |
| ROOT ROUNDABOUT             | F10     |
| ROSEWOOD AVE.               | B3      |
| ROSS RD.                    | C8      |
| RUBY CREEK F.S. ROAD        | E2-E4   |
| SCHOOL RD.                  | B4      |
| SILVER SKAGIT RD.           | B3-C3   |
| SILVERHOPE RD.              | C3-D3   |
| SILVERVIEW RD.              | B4      |
| SKYLARK DR.                 | G6      |
| SLALOM DR.                  | G10     |
| SOUTHERN TRANS-PROV. HWY. 3 | A2-E10  |
| ST. ELMO RD.                | E5-F4   |
| STARRET RD.                 | D7      |
| STEM ST.                    | F10     |
| STEPHENS RD.                | G8      |
| SUMALLO RIVER F.S. RD.      | H10-F10 |
| SUMALLO RIVER RD.           | F10     |
| SUMALLO RD.                 | G10     |
| SUMMER RD.                  | G8      |
| SWALLOW PL.                 | G6      |
| THACKER MT. RD.             | F8-G6   |
| TOM BERRY RD.               | A3-A4   |
| TRANS CANADA HWY. 1         | B8-G3   |
| TUM TUM RD.                 | C3      |
| TUNNELS RD.                 | D10     |
| TWIG TERRACE                | F10     |
| UNION BAR RD.               | G6-F7   |
| UPLANDS DR.                 | C3      |
| WALNUT DR.                  | B3      |
| WHISPERING FOREST PL.       | C10     |
| YALE RD.                    | B3      |
| YVONNE AVE.                 | C4      |



# ROAD MAP - DISTRICT OF HOPE & ELECTORAL AREA B S 1/2



- 1 PARKVIEW AVE.
- 2 PARKWAY LANE
- 3 PARKHILL BLVD.
- 4 PARKWOOD ST.
- 5 BRANCH BEND
- 6 LEAF LANE
- 7 CONE COURT
- 8 MEADOW ROAD
- 9 SUMALLO RIV. RD.

THE FVRD DOES NOT ASSUME ANY RESPONSIBILITY FOR ANY ERRORS OR OMISSIONS.